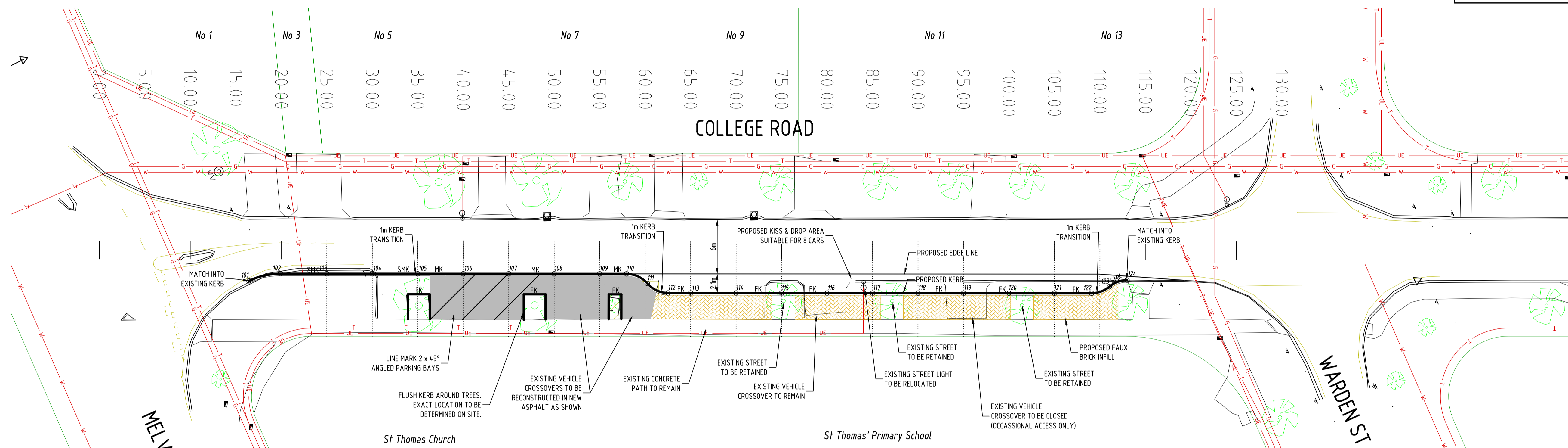


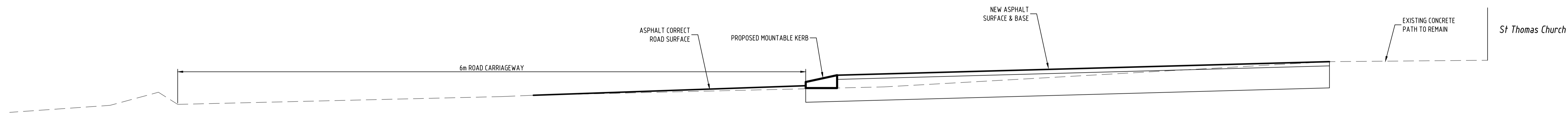
WARNING
SERVICES AND CADASTRAL BOUNDARY LOCATIONS SHOWN ARE ONLY INDICATIVE AND MUST NOT BE USED FOR EXCAVATION. THE "BEFORE YOU DIG" SYSTEM SHALL BE USED TO OBTAIN ACCURATE SERVICE LOCATIONS.

POINT	EASTING	NORTHING	R.L.
101	47326.714	260608.768	3158
102	47327.367	260612.253	3171
103	47329.394	260616.931	3179
104	47331.382	260621.519	3192
105	47333.369	260626.107	3197
106	47335.357	260630.695	32.02
107	47337.345	260635.283	32.05
108	47339.332	260639.871	32.08
109	47341.32	260644.459	32.10
110	47342.494	260647.17	32.12
111	47344.364	260648.845	32.12
112	47344.234	260650.519	32.14
113	47347.222	260652.801	32.14
114	47349.209	260657.389	32.14
115	47351.197	260661.977	32.14
116	47353.184	260666.564	32.15
117	47355.172	260671.152	32.15
118	47357.16	260675.74	32.15
119	47359.147	260680.328	32.16
120	47361.135	260684.916	32.16
121	47363.122	260689.504	32.12
122	47364.716	260693.253	32.08
123	47364.861	260695.329	32.03
124	47364.972	260697.397	31.96



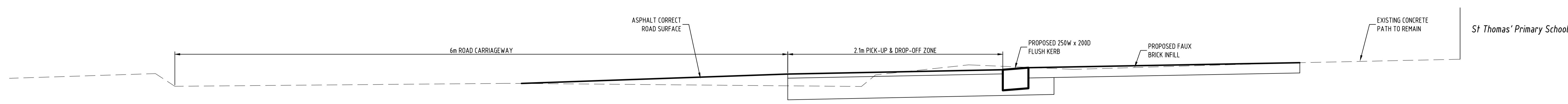
- NEW ASPHALT PAVEMENT
- NEW FAUX BRICK CONCRETE

PRELIMINARY



TYPICAL SECTION - CH40.00

SCALE 1:50



TYPICAL SECTION - CH90.00

SCALE 1:50

AMENDMENTS	No.	INITIAL	DATE	DESCRIPTION

Copyright
This document is the property of SJR Civil Consulting Pty Ltd. The document may only be used for the purpose for which it was commissioned & in accordance with the terms of engagement for the commission. Unauthorised use of this document in any way is prohibited.

APPROVED
DATE
SJR Civil Consulting Pty Ltd
30 North Road
BASSENDEAN WA 6054
Ph: (08) 9379 9481 or 0447 112 481

SCALE: 1:250 (A1)
DATUM: PCG94/AHD
DESIGNED: STACE ROGERS
DRAWN: STACE ROGERS
CHECKED: JOC
DATE DRN: MARCH 2023

COLLEGE ROAD, CLAREMONT
VERGE PARKING
MELVILLE STREET to WARDEN STREET
PLAN AND DETAILS

SJR Civil Consulting Pty. Ltd.
DRAWING No: COL-23-01
AMENDMENT No: